



Naracoorte Lucindale Council
Better by Nature

The **Naracoorte Creek Walk** is a 5-kilometre, low impact track, following the creek through Naracoorte and winding its way up to the Nature Park. This picturesque walk is designed to take approximately 1.5 hours.

The path is well signed and is pedestrian, bicycle and gopher friendly. You can complete the full walk, or just sections as desired. Along the way there are numerous tables and chairs to rest, have a picnic or just take in the views and beautiful scenery.

The **Naracoorte Nature Park** is 28ha of native bushland with a self-guided 30 minute walk. The park consists of many natural and planted trees and shrubs. Banksia plantings are a feature of the park and birdlife and wildlife abounds. A great spot for a family picnic.

Naracoorte
Creek Walk

naracoortelucindale.com



Naracoorte Lucindale Council
Better by Nature



Naracoorte
Creek Walk

naracoortelucindale.com



Naracoorte Lucindale Council
Better by Nature



5km approx.



1.5 hours approx.

Naracoorte
Creek Walk



naracoortelucindale.com

Padthaway	50
Keith	110
Adelaide	335



Naracoorte Lucindale Council
Better by Nature












Naracoorte Creek Walk

 5km approx.
 1.5 hours approx.

Apsley	25
Edenhope	50
Horsham	150

Lucindale	50
Kingston SE	95
Robe	110

Penola	50
Mt. Gambier	110

- | | | |
|---|---|---|
|  Football Oval |  Playground |  Town Centre |
|  Golf Course |  Swimming Lake |  Sheep's Back Museum |
|  Hockey Field |  Nature Park |  Naracoorte Holiday Park |
|  Soccer Field |  Start Points | |